LEGEND

- Red Line and station
- Orange Line and station
- Blue Line and station
- Green Line and station
- Street intersection stop
- Silver Line and station
- Commuter Rail and station
- Accessible station
- Parking available at station
- PayByPhone (parking)

*Boylston: Accessible for Silver Line only.

Municipal boundary · Water · Buildings · Park · Interstate · U.S. route · State route · Public restroom · Visitor information · Amtrak service · Bicycle rack at station · Pedal & Park (bike storage) · Divided highway · Tunnel · Point of interest · Ferry · Harbor · Dock

Bus Routes

Colors are randomly assigned
Dashed lines are route variations
Express route
Non-MBTA route/shuttle

This map was prepared for the MBTA by the Central Transportation Planning Staff © MBTA 2018.
All Rights Reserved. No portion of this map may be reproduced without the permission of the MBTA.

Davis Square

Medford Square

Malden Center

Central Square, Lynn

SCALE
1 inch = 1.3 miles
0 — 1.3 mile

SCALE
1 inch = 1 mile
0 — 1 mile

All routes and services described or shown on this map are subject to change.

7/17-50M

See Downtown Boston/ Cambridge map on reverse for more detail

MBTA Commuter Rail System

New Hampshire
Rhode Island

2018 System Map

GENERAL INFORMATION

Visit mbta.com

Hours of Operation

Bus and Rapid Transit services run from 5:15 a.m. to 12:30 a.m., Monday–Saturday; Sunday from 6:00 a.m. to 12:30 a.m.

Commuter Rail services run from 5:30 a.m. to midnight weekdays. Most lines also operate on weekends. Visit **mbta.com** for schedules.

Commuter Ferry services run from 5:45 a.m. to 11:10 p.m. weekdays, depending on route. Weekend service from Hingham operates from 8:00 a.m. to 12:00 a.m., June 1–September 30.

Inner Harbor Ferry services run from 6:30 a.m. to 8:25 p.m. weekdays. Weekend service operates from 10:00 a.m. to 6:25 p.m.

CapeFLYER service runs weekends from Memorial Day through Labor Day. For fare and schedule information, visit capeflyer.com.

Fares

PRICE PER TRIP	Local Bus	Bus + Bus	Rapid Transit	Bus + Rapid Transit
CharlieCard	$1.70	$1.70	$2.25	$2.25*
CharlieTicket	$2.00	$2.00	$2.75	$4.75
Cash on Board	$2.00	$4.00	$2.75	$4.75
Senior and TAP **	$0.85	$0.85	$1.10	$1.10
Student **	$0.85	$0.85	$1.10	$1.10

Children 11 and under ride free when accompanied by a paying adult.
* CharlieCard users may transfer from a local bus to rapid transit to a local bus for the price of one rapid transit trip.
**Student, Senior and TAP (people with disabilities) CharlieCard users pay reduced fare on single rides on rapid transit, commuter rail, local bus, express bus and ferries.

Express Bus–Inner Express Bus full fares are $4.00 (CharlieCard) and $5.00 (CharlieTicket) one-way. Outer Express Bus full fares are $5.25 (CharlieCard) and $7.00 (CharlieTicket) one-way.

Commuter Rail full fares are $2.25–$15.50 one-way, depending on zones travelled and whether paid in advance or onboard.

Ferry fares are $3.50–$18.50 one-way, depending on route.

Passes

Passes offer unlimited and flexible travel and additional savings.

Semester Passes are available through your college or university. Student Passes are available through your middle, junior high or high school.

Corporate passes are registered through your employer. Contact your corporate benefits administrator.

Local Bus ($55/month): Unlimited travel on Local Bus and Silver Line SL4 and SL5. Valid on all Local Buses and only local portions of Express Buses 170, 351, 354, 424, 426, 428, 434, 448, 449, 450, 459, 553, 554, 556 and 558. Not valid on Express Bus, Commuter Rail, Commuter and Inner Harbor ferries, Silver Line SL1 and SL2 or Rapid Transit system.

LinkPass ($12/1-day, $21.25/7-day, $84.50/month): Valid for unlimited travel on Subway and Local Bus, plus Inner Harbor Ferry and Commuter Rail Zone 1A if purchased on a CharlieTicket. 1-day and 7-day on CharlieTicket valid 24 hours and 7 days from date and time of purchase, respectively; 7-day on CharlieCard purchased at fare vending machine valid 7 days from first use.

Inner Express Bus ($128/month): Valid for all Local Bus, Inner Express Buses 170, 325, 326, 351, 424, 426, 428, 434, 448, 449, 450, 459, 501, 502, 503, 504, 553, 554, 556 and 558, Rapid Transit, Inner Harbor Ferry and Commuter Rail Zone 1A.

Outer Express Bus ($168/month): Valid for all Local and Inner Express Buses; Outer Express Buses 352, 354 and 505, Rapid Transit, Inner Harbor Ferry and Commuter Rail Zone 1A.

Commuter Rail ($84.50–$398.25/month): Valid for all Local Bus, Express Bus, Rapid Transit and Inner Harbor Ferry, plus applicable Commuter Rail and Commuter Ferry services. Zone 1A Pass not valid on Express Bus.

Commuter Ferry ($308/month): Valid for all MBTA services, except Commuter Rail Zones 6–10.

Student ($30/month): Valid on all Local Bus, Rapid Transit, Express Bus and Commuter Rail Zones 1A through 2.

Senior and TAP ($30/month): Valid on Local Bus and Rapid Transit. Not valid on Express Buses, Commuter Rail or Commuter and Inner Harbor ferries.

Sales and Transactions

In stations: Purchase fares and passes at fare vending machines (CharlieTickets only). For CharlieCards, see customer service agent.

CharlieCard Store: Obtain and add value to CharlieCards and CharlieTickets and request Senior, Blind Access and Transportation Access Passes, as well as all other passes, except Corporate, Semester and Student Passes. THE RIDE customers can add value to their RIDE account. Downtown Crossing Concourse, 7 Chauncy St., Boston, MA 02111. Open Monday–Friday, 8:00 a.m. to 5:30 p.m.

Retail locations: Visit **mbta.com** for licensed vendors throughout Greater Boston.

Online: Visit **mbta.com/fares** for detailed information.

mTicket (Commuter Rail, Ferries, CapeFLYER fares only): Visit **mbta.com/mticket** to download the mTicket app to your smartphone.

Cash onboard: Cash accepted on all services. No free transfers.

For complete sales information and to register your CharlieCard, visit **mbta.com.**

Accessible Services

All MBTA buses and all ferry routes are wheelchair accessible.

Accessible MBTA stations are noted with the blue International Symbol for Accessibility (ISA).

Senior, Transportation Access Pass (TAP), and Blind Access CharlieCards can be requested at the CharlieCard Store, Downtown Crossing Concourse, 7 Chauncy St., Boston, MA 02111. Open Monday–Friday, 8:00 a.m. to 5:30 p.m., 617-222-3200, TTY 617-222-5854.

Persons with disabilities may qualify for a TAP CharlieCard and reduced fares. Medicare cardholders are automatically eligible for a TAP CharlieCard. Call for current information at 617-222-3200, TTY 617-222-5146, or toll-free 800-392-6100.

Senior and TAP CharlieCard users pay half single-ride fare on Rapid Transit, Commuter Rail, Local Bus, Express Bus and Commuter and Inner Harbor ferries.

Persons who are blind and their accompanying sighted guide ride free when using an MBTA Blind Access CharlieCard.

THE RIDE, the MBTA's paratransit program, provides transportation to eligible people who cannot use general public transportation because of a physical, cognitive or mental disability. THE RIDE is operated in compliance with the Americans with Disabilities Act (ADA). Call 617-222-5123, TTY 617-222-5415, or toll-free 800-533-6282 for information. Single-ride fares for ADA trips, $3.15; premium non-ADA trips, $5.25. For eligibility, call 617-337-2727 (voice/relay).

For more information, visit **mbta.com/accessibility**.

Animals on the T

Service animals are permitted at any time.

During off-peak hours, nonservice animals are allowed at the discretion of T vehicle operators. Animals must be properly leashed or caged (small domestic animals in lap-size carriers) and cannot take up a seat or disturb riders.

Bicycles

Bicycles are allowed on buses equipped with bike racks; Commuter and Inner Harbor ferries; Commuter Rail (during nonpeak hours); Red and Orange lines (on weekdays before 7:00 a.m., 10:00 a.m. to 4:00 p.m., after 7:00 p.m., and all day on weekends); and the Blue Line (anytime except weekdays 7:00 a.m. to 9:00 a.m. inbound and 4:00 p.m. to 6:00 p.m. outbound). Conventional bicycles are prohibited on the Silver Line SL1 and SL2, Green Line, Mattapan Trolley, Bus Routes 71/72/73, and inside Downtown Crossing, Government Center and Park Street stations. Folding bicycles are allowed at any time on any line and in any station when folded in a compact position. No motorized vehicles are allowed at any time. Visit **mbta.com/bikes** for more information.

Rider Tools

Go to **mbta.com** for:

Trip Planner–Step-by-step directions to get you to your destination.

Schedule and Maps–Complete schedules and maps for all MBTA services.

Realtime Info–Up-to-the-minute, stop-by-stop arrival times for all MBTA services.

Apps–Smartphone apps offer real-time information, trip planning, service alerts and more. Just search "MBTA" on your smartphone's app store or visit **mbta.com/apps**.

mTicket–Mobile ticketing app to purchase fares for Commuter Rail, Ferries and CapeFLYER only. Visit **mbta.com/mticket**.

T-Alerts–Email and text message subscription service alerting you to any service problems or delays. Go to **mbta.com/subscribe** to sign up to receive current alerts or to view them online.

PayByPhone–Pay-in-advance system for MBTA parking facilities without attendants or pay stations. Register either online at paybyphone.com, by phone at 866-234-7275, or by downloading the mobile phone app. For more information, visit **mbta.com/parking.**

Safety

Please do your part to be safe while riding the T:

- Stay alert and avoid distractions, such as cellphones.
- Stand behind the yellow line until the train stops.
- Let others exit before boarding, mind the gap, and never attempt to hold open the train doors.
- Keep off train tracks, and use caution at railroad crossings.
- Contact train operators via intercoms on every train car.
- In the event of an emergency, follow the instructions of MBTA personnel.

If you see something unsafe, report it to MBTA personnel or call Transit Police at 617-222-1212, Customer Communications at 617-222-3200, or the MBTA Safety Hotline at 617-222-5135. For more information, please visit **mbta.com/safety**.

Contact Information

Customer Communications 617-222-3200
Hours: Mon–Fri 6:30 a.m. to 8:00 p.m. Toll-free 800-392-6100
Sat/Sun 7:30 a.m. to 6:00 p.m. TTY 617-222-5146

Elevator/Escalator/Wheelchair Lift Update Line 617-222-2828

THE RIDE..... 800-533-6282, 617-222-5123, TTY 617-222-5415
Eligibility Center ..... (voice/relay) 617-337-2727

Online: Visit **mbta.com/contactus**.

Twitter: @MBTA, @MBTA_CR (for Commuter Rail), @MassDOT

MBTA Transit Police

Report suspicious activity directly, discreetly and fast by calling, texting or using the MBTA Transit Police's Twitter account or smartphone app.

▶ **Emergency** ..... **617-222-1212** or **911**
TTY 617-222-1200

Text ..... 873873 or TPDTPD

Twitter ..... @MBTAtransitpd

MBTA See Say App: Go to **mbta.com/apps** to download the free smartphone app compatible with Android and iOS (iPhone).

Non-emergency contact information:

Business Line 617-222-1000

Facebook ..... MBTA Transit Police

RAPID TRANSIT AND COMMUTER RAIL SYSTEM

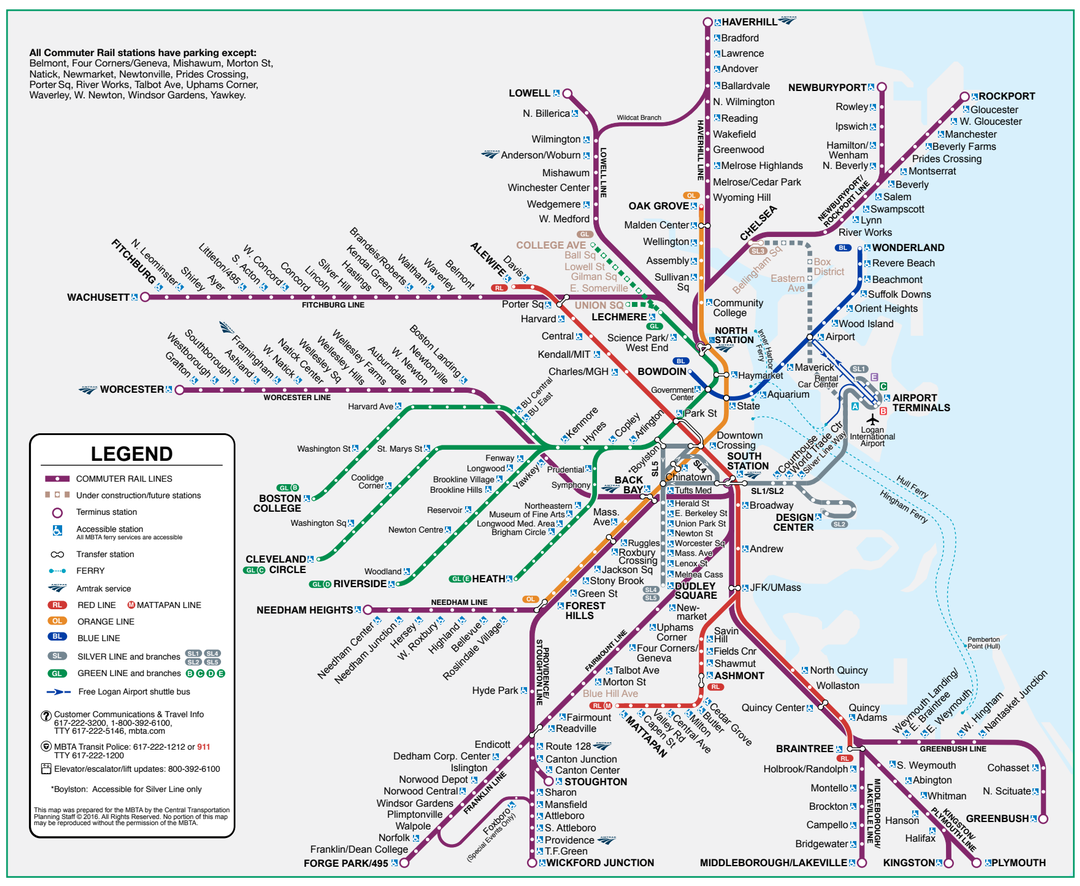

DOWNTOWN BOSTON/CAMBRIDGE

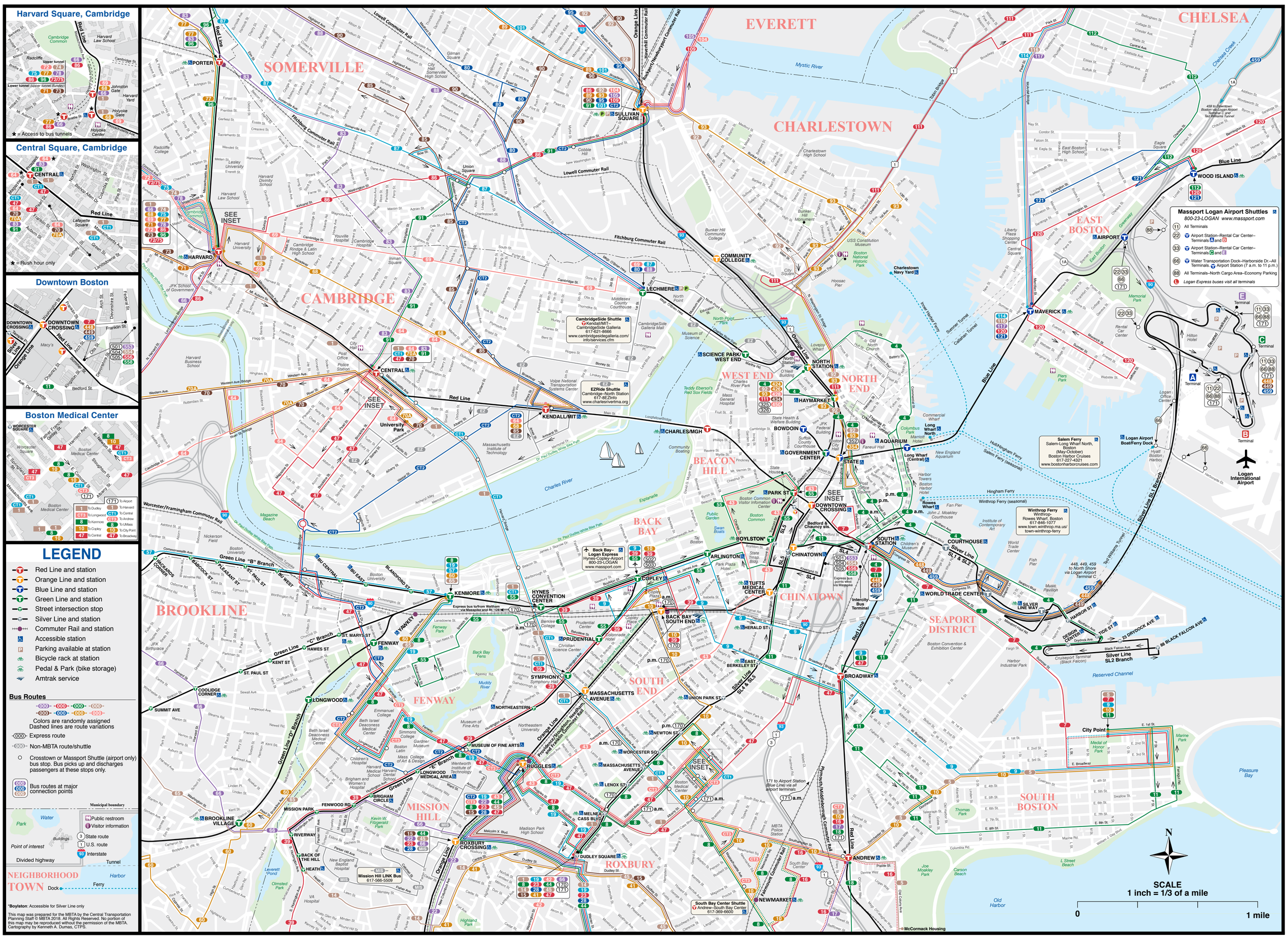

FREQUENCIES FOR BUS ROUTES, RAPID TRANSIT LINES AND FERRY ROUTES

ROUTE INDEX Schedules subject to change

Schedules for all bus routes and Rapid Transit lines are available at Downtown Crossing and Park Street stations, and in the State Transportation Building, 1st floor lobby, 10 Park Plaza, Boston.
Schedules for nearby routes are also available at many municipal buildings and libraries, and from MBTA customer service agents.
Visit **mbta.com** for up-to-date information, schedules, maps, historical facts, and more.

Rapid Transit

Service frequency in minutes

	Origin–Destination	AM Rush Hour	Day	PM Rush Hour	Night	Sat.	Sun.
	RED LINE						
	Alewife-Braintree	9	14	9	12	14	15
	Alewife-Ashmont	9	14	9	12	14	15
	Mattapan-Ashmont	5	8	5	12	12	12
	ORANGE LINE						
	Oak Grove-Forest Hills	6	8	6	10	9	11
	BLUE LINE						
	Wonderland-Bowdoin	5	9	5	10	9	9
	GREEN LINE						
B	Boston College-Park Street	6	8	6	9	7	9
C	Cleveland Circle-North Station	6	9	6	9	8	10
D	Riverside-Government Center	6	8	6	9	8	10
E	Heath Street-Lechmere	6	9	6	9	9	12
	SILVER LINE–SL1, SL2 & SLW						
SL1	Waterfront-South Station-Airport	8	8	10	12	12	8
SL2	Waterfront-South Station-Design Center	5	10	5	15	15	15
SLW	South Station-Silver Line Way	5	—	5	—	—	—
	SILVER LINE–SL4 & SL5						
SL4	Dudley Station-South Station	9	15	12	20	15	15
SL5	Dudley Sta.-Downtown Crossing	8	10	8	15	7	8

See bicycle section in "General Information"

Bus Routes

Service frequency in minutes

Route No.	Origin–Destination	AM Rush Hour	Day	PM Rush Hour	Night	Sat.	Sun.
1	Harvard Sq.-Dudley Sq. Station	10	15	8	13	9	16
4	North Station-Tide Street	18	—	21	—	—	—
5	City Point-McCormack Housing	—	60	—	—	60	—
7	City Point-Otis & Summer sts.	4	20	7	40	40	—
8	UMass/Harbor Pt.-Kenmore Sta.	14	45	30	35	40	45
9	City Point-Copley Square	5	25	7	25	20	30
10	City Point-Copley Square	20	35	24	35	22	40
11	City Point-Downtown	6	25	12	50	22	40
14	Roslindale Sq.-Heath St. Station	45	60	45	—	35	—
15	Kane Square or Fields Corner-Ruggles Station	6	16	10	20	20	20
16	Forest Hills-UMass or Andrew Sta.	17	30	23	50	30	35
17	Fields Corner Station-Andrew Sta.	14	25	14	50	25	40
18	Ashmont Station-Andrew Station	30	60	35	—	60	—
19	Fields Corner Station-Kenmore Station or Ruggles Station	14	60	27	—	—	—
21	Ashmont Station-Forest Hills Sta.	12	20	13	70	45	60
22	Ashmont Station-Ruggles Station	8	15	9	20	11	20
23	Ashmont Station-Ruggles Station	6	12	8	20	10	16
24	Wakefield Ave.-Mattapan or Ashmont	20	50	30	60	40	65
26	Ashmont Station-Norfolk & Morton	15	30	15	70	30	60
27	Mattapan Station-Ashmont Station	30	30	35	—	—	—
28	Mattapan Station-Ruggles Station	7	10	9	20	11	14
29	Mattapan Station-Jackson Sq. Sta.	16	70	15	35	L	—
30	Mattapan Station-Forest Hills Sta.	25	55	25	40	50	60
31	Mattapan Station-Forest Hills Sta.	6	10	6	10	13	18
32	Wolcott Square or Cleary Square-Forest Hills Station	8	12	8	20	12	15
33	Dedham Line-Mattapan Station	30	60	35	—	60	—
34	Dedham Line-Forest Hills Station	10	30	9	60	35	45
34E	Walpole Center-Forest Hills Station	20	30	20	60	35	45
35	Dedham Mall/Stimson-Forest Hills Sta.	25	42	15	—	35	65
36	Charles River Loop or VA Hospital-Forest Hills Station	16	45	18	30	35	60
37	Baker & Vermont-Forest Hills Sta.	25	40	15	—	35	—
38	Wren Street-Forest Hills Station	22	60	25	L	40	—
39	Forest Hills Station-Back Bay Sta.	6	14	8	12	11	12
40	Georgetowne-Forest Hills Station	30	60	40	—	60	—
40/50	Georgetowne-Forest Hills Station	—	—	—	L	L	60
41	Centre & Eliot sts.-JFK/UMass Sta.	25	40	35	—	45	45
42	Forest Hills Station-Dudley Sq. Sta.	12	20	30	30	18	50
43	Ruggles Sta.-Park & Tremont sts.	18	20	20	35	20	25
44	Jackson Square Sta.-Ruggles Sta.	16	25	17	30	18	45
45	Franklin Park Zoo-Ruggles Station	14	25	16	30	17	45
47	Central Sq., Cambridge-Broadway Sta.	10	22	20	45	24	45
50	Cleary Square-Forest Hills Station	25	60	25	—	65	—
51	Reservoir Station-Forest Hills Sta.	30	60	30	60	60	—
52	Dedham Mall-Watertown Yard	30	90	35	—	—	—
55	Queensberry-Copley Square or Park Street Station	17	60	30	40	35	30
57	Watertown Yard-Kenmore Station	11	10	12	20	10	15
57A	Oak Square-Kenmore Station	11	—	12	—	—	—
59	Needham Jct. Sta.-Watertown Sq.	35	45	35	—	90	90
60	Chestnut Hill Mall-Kenmore Station	27	35	27	60	30	60
62	Bedford VA Hospital-Alewife Station	35	60	30	—	—	—
62/76	Bedford VA Hospital-Alewife Station	—	—	—	—	70	—
64	Oak Sq.-Central Sq., Cambridge or Kendall/MIT Station	23	35	30	60	60	70
65	Brighton Center-Kenmore Station	12	35	15	—	60	—
66	Harvard Sq.-Dudley Station	9	16	11	20	17	17
67	Turkey Hill-Alewife Station	27	50	27	—	—	—
68	Harvard Square-Kendall/MIT Station	40	40	35	—	—	—
69	Harvard Square-Lechmere Station	10	25	20	40	22	40
70	Cedarwood, Market Pl. Dr. or Central Sq., Waltham-Central Sq., Cambridge	16	30	15	40	20	20
70A	N. Waltham-Central Sq., Cambridge	30	65	30	—	40	—
71	Watertown Square-Harvard Station	8	15	9	20	15	20
72	Huron Avenue-Harvard Station	20	35	20	30	30	—
72/75	Belmont Center-Harvard Station	—	—	—	—	L	40
73	Waverley Sq. Station-Harvard Sta.	6	15	5	25	15	20
74	Belmont Center-Harvard Station	40	70	50	45	60	—
75	Belmont Center-Harvard Station	65	70	60	L	60	—
76	Hanscom/Lincoln Labs-Alewife Sta.	30	60	35	60	—	—
77	Arlington Heights-Harvard Station	8	12	8	13	10	15
78	Arlmont Village-Harvard Station	29	35	25	60	60	60
79	Arlington Heights-Alewife Station	30	50	20	45	—	—
80	Arlington Center-Lechmere Station	20	25	20	60	35	70
83	Rindge Ave.-Central Sq., Cambridge	25	30	25	60	30	50
84	Arlmont Village-Alewife Station	32	—	25	—	—	—
85	Spring Hill-Kendall/MIT Station	35	40	40	—	—	—
86	Sullivan Station-Reservoir Station	15	35	18	35	30	35
87	Arlington Center or Clarendon Hill-Lechmere Station	25	30	20	35	30	40
88	Clarendon Hill-Lechmere Station	18	20	20	30	20	40
89	Clarendon Hill or Davis Station-Sullivan Station	9	30	10	60	35	70
90	Davis Station-Wellington Station	45	50	50	65	70	70
91	Sullivan Sta.-Central Sq., Cambridge	30	25	30	60	25	45
92	Assembly Square Mall-Downtown	15	35	15	60	35	—
93	Sullivan Station-Downtown	7	20	8	35	20	45
94	Medford Square-Davis Station	20	35	20	40	50	70
95	West Medford-Sullivan Station	25	30	20	60	30	65
96	Medford Square-Harvard Station	30	35	20	40	50	70
97	Malden Station-Wellington Station	40	70	35	—	70	60
99	Boston Regional Medical Center-Wellington Station	30	70	40	70	50	60
100	Elm Street-Wellington Station	20	35	20	60	30	60
101	Malden Station-Sullivan Station	12	33	12	60	35	70
104	Malden Station-Sullivan Station	14	40	15	60	40	65
105	Malden Station-Sullivan Station	40	75	40	—	70	60
106	Lebanon Street or Franklin Square-Wellington Station	30	55	30	60	30	60
108	Linden Square-Wellington Station	12	45	20	60	35	60
109	Linden Square-Sullivan Station	14	40	15	30	40	65
110	Wonderland Station or Broadway & Park-Wellington Station	20	35	12	60	35	70
111	Broadway & Park Ave. or Woodlawn or Cary Square-Haymarket Station	9	18	8	20	16	16
112	Wellington Station-Wood Island Sta.	40	40	40	—	40	60
114	Mystic Mall-Maverick Station	—	50	—	—	—	—
116	Wonderland Station-Maverick Sta.	16	30	16	30	28	40
117	Wonderland Station-Maverick Sta.	16	30	16	30	28	40
119	Northgate-Beachmont Station	35	70	35	60	75	60
120	Orient Heights Sta.-Maverick Sta.	16	30	25	60	30	60
121	Wood Island Station or Eagle Square-Maverick Station	30	—	25	—	—	—
131	Melrose Highlands Sta.-Oak Grove Sta.	20	60	20	—	—	—
132	Redstone Shopping Ctr.-Malden Sta.	25	60	45	60	60	—
134	North Woburn or West Medford-Wellington Station	18	30	30	60	60	60
136	Reading Depot-Malden Station	30	70	30	—	100	90
137	Reading Depot-Malden Station	30	70	40	80	100	90
170	Dudley Square Station-Waltham	L	—	L	—	—	—
171	Dudley Sq. Station-Logan Airport	L	—	—	—	L	L
201	Fields Cnr. Sta.-Neponset & Adams	3	36	40	30	45	90
202	Fields Cnr. Sta.-Neponset & Adams	35	36	30	—	45	90
210	Quincy Center Station-Fields Corner or North Quincy Station	30	60	35	—	60	—
211	Quincy Center Station-Squantum	30	60	30	—	55	60
212	Quincy Center Sta.-N. Quincy Sta.	30	L	60	—	60	—
214	Quincy Center Station-Germantown	11	30	20	—	20	40
215	Quincy Center Station-Ashmont Sta.	25	35	25	60	40	60
216	Quincy Center Sta.-Houghs Neck	12	30	20	60	20	40
217	Quincy Center Station-Ashmont Sta.	L	L	L	—	—	—
220	Quincy Center Station-Hingham	13	40	15	60	30	60
221	Quincy Center Station-Fort Point	L	L	L	—	—	—
222	Quincy Center Station-East Weymouth	17	40	16	60	30	60
225	Quincy Center Sta.-Weymouth Landing or Columbian Square	10	30	10	60	30	60
230	Quincy Adams Station-Montello Sta.	25	60	30	60	60	90
236	Quincy Ctr. Sta.-South Shore Plaza	L	60	30	—	60	60
238	Quincy Adams Station-Holbrook/Randolph Station	25	60	30	60	60	75
240	Avon or Holbrook/Randolph Station-Ashmont Station	30	60	20	70	60	75
245	Quincy Center Sta.-Mattapan Sta.	40	75	30	—	—	—
325	Elm St., Medford-Haymarket Express	20	—	15	—	—	—
326	West Medford-Haymarket Express	12	—	15	—	—	—
350	North Burlington-Alewife Station	30	60	20	60	60	55
351	Bedford Woods-Alewife Sta. Express	50	—	60	—	—	—
352	Burlington-State Street Sta. Express	25	—	20	—	—	—
354	Woburn Express-State Street Sta.	25	—	19	—	—	—
411	Revere Jack Satter House-Malden Sta.	28	65	25	—	70	—
424	Eastern Ave. & Essex St.-Wonderland or Haymarket Station	30	—	30	—	—	—
424W	Central Sq., Lynn-Haymarket Station	55	60	25	60	—	—
426	Central Sq., Lynn-Wonderland Station	L	—	—	—	70	60
426W	Oaklandvale-Haymarket Station	40	—	40	—	—	—
428	Northgate-Central Square, Lynn	35	60	40	50	75	60
429	Saugus Center-Malden Station	40	65	25	85	70	—
430	Peabody Square-Haymarket Station	L	—	L	—	—	—
434	Liberty Tree Mall-Central Square, Lynn or Neptune Towers	65	70	60	60	70	110
435	Liberty Tree Mall-Central Sq., Lynn	30	70	60	—	70	—
436	Nahant-Central Sq., Lynn or Wonderland	L	L	L	—	—	—
439	Marblehead-Wonderland Station	20	60	30	—	55	55
441	Marblehead-Wonderland Station	30	60	27	60	55	55
442	Marblehead-Downtown Crossing	60	—	60	—	—	—
448	Marblehead-Downtown Crossing	60	—	60	—	—	—
449	Salem Depot-Haymarket	30	80	30	60	—	—
450	Salem Depot-Wonderland Station	—	—	—	—	70	60
450W	North Beverly-Salem Depot	70	L	60	—	—	—
451	Salem Depot-Wonderland Station	25	75	70	60	35	60
455	Salem Depot-Central Square, Lynn	—	80	—	—	—	—
456	Salem Depot-Downtown Crossing	75	70	70	—	—	—
459	Danvers-Salem Depot	L	60	60	—	120	—
465	Brighton Center-Downtown Express	6	—	8	—	—	—
501	Watertown Yd.-Copley Sq. Express	7	—	14	—	—	—
502	Brighton Center-Copley Express	20	—	33	—	—	—
503	Watertown Yd.-Downtown Express	10	30	12	—	40	—
504	Waltham Station-Downtown Express	11	—	15	—	—	—
505	Roberts-Downtown Boston	60	60	60	L	60	—
553	Waverley Sq. Sta.-Downtown Boston	60	60	60	—	—	—
554	Waltham Highlands-Downtown Boston	30	60	30	—	—	—
556	Riverside Station-Downtown Boston	65	L	45	—	—	—
558	Central Square, Cambridge-Boston Medical Center	20	35	23	—	—	—
CT1	Sullivan Station-Ruggles Station	20	35	25	—	—	—
CT2	Beth Israel Deaconess-Andrew Sta.	10	60	25	—	—	—
CT3	N. Medford-Wellington Station	60	60	60	—	—	—
710	Winthrop-Orient Heights Station	15	40	15	40	45	80
712	Winthrop-Orient Heights Station	15	45	15	40	45	80
713	Hull-Hingham	60	60	60	—	60	60
714	Canton-Mattapan Station	70	60	70	—	30	—
716							

Ferry Routes

Service frequency in minutes

Origin–Destination	AM Rush Hour	Day	PM Rush Hour	Night	Sat.	Sun.
Charlestown Navy Yard-Long Wharf South	15	15	30	30	30	30
Hingham-Hull-Logan Airport, Long Wharf North	30	30	60	60	—	—*
Hingham Shipyard-Rowes Wharf Salem and Winthrop ferries*	20	20	L	L	—	—*

* Salem and Winthrop ferries are not operated by the MBTA. For information for Salem ferry, call 617-227-4321 or visit bostonharborcruises.com. For information for the Winthrop ferry, call 617-846-1077 or visit town.winthrop.ma.us/town-winthrop-ferry.

Early Bird (service before 5 a.m.) Bus Routes: 15, 27, 28, 32, 39, 57, 89, 93, 117, 171. See schedule for details.

Bicycle rack available on all MBTA ferries and buses except Bus Routes 71, 72, 73 and the Silver Line SL1 and SL2

L = Limited service

Follow us at twitter.com/mbta

Like us at Facebook.com/MassDOTInfo

youtube.com/mbtagm

KNOW YOUR RIGHTS

The MBTA is committed to providing customer service in a nondiscriminatory manner to all persons, regardless of race, color, national origin, sex, age, ancestry, disability, sexual orientation, religion and other protected categories. For further information or to file a complaint, please contact: MBTA/MassDOT Office of Diversity and Civil Rights, 10 Park Plaza, Boston, MA 02116, Tel: 857-368-8580, or **ODCRcomplaints@mbta.com**.

CONOZCA SUS DERECHOS

La MBTA está dedicada al servicio al cliente de forma no discriminatoria; atendemos a todo tipo de personas, sin importar su raza, color, origen nacional, sexo, edad, ancestros, discapacidad, orientación sexual, religión y ot

New England Regional Transportation Map

Mapa do Transporte Regional da Nova Inglaterra • Nueva Inglaterra: Mapa regional de transporte

新英格蘭區域交通路線圖 • Carte de transport régionale de la Nouvelle Angleterre

Legend

Legenda • Leyenda • 圖例 • Légende

- Bus • Ônibus • Bus • 公車 • Autobus
- Rail • Ferrovia • Ferrocarril • 鐵路 • Métro
- *Ferry (year-round)* • *Balsa (permanente)* • *Ferry (servicio de temporada)* • 渡輪(全年) • *Traversier (toute l'année)*
- *Ferry (seasonal)* • *Balsa (sazonal)* • *Ferry (servicio todo el año)* • 渡輪(季節性) • *Traversier (saisonnier)*
- Multi-bus stop • Parada Múltipla de Ônibus • Parada de bus múltiple • 多重公車站 • Arrêt de multiples lignes d'autobus

Connections • Conexões • Conexiones • 轉乘 • Correspondances

- BUS-*RAIL* • ÔNIBUS-*FERROVIA* • BUS-*FERROCARRIL* 公車–鐵路轉乘 • AUTOBUS-*MÉTRO*
- BUS-*FERRY* • ÔNIBUS-*BALSA* • BUS-*FERRY* 公車–渡輪轉乘 • AUTOBUS-*TRAVERSIER (FERRY)*
- BUS-RAIL-*FERRY* • ÔNIBUS-*FERROVIA*-*BALSA* BUS-*FERROCARRIL*-*FERRY* • 公車–鐵路–渡輪轉乘 AUTOBUS-*MÉTRO*-*TRAVERSIER (FERRY)*
- Connection within five minute walk Máximo de cinco minutos de caminhada até a conexão Conexión a menos de cinco minutos a pie 轉乘步行五分鐘以內 Correspondance à cinq minutes de marche
- *(e)* Express • Expresso • Expreso • 高速 • Express
- *(uc)* Under Construction • Em Construção En construcción • 施工中 En cours de construction

Bus Service

Serviço de Ônibus • Servicio de bus • 公車服務 • Service d'autobus

- **Bloom Bus Line Inc.** 800-323-3009, www.bloombus.com
- **Boston Express** 800-639-8080, www.bostonexpressbus.com
- **C & J** 800-258.7111, www.ridecj.com
- **Coach Company** 800-874-3377, www.coachco.com
- **Concord Coach Lines** 800-639-3317, www.concordcoachlines.com
- **Cyr Bus Lines** 800-244-2335, www.cyrbustours.com
- **Dartmouth Coach** 800-637-0123, www.dartmouthcoach.com
- **DATTCO** 800-229-4879, www.dattco.com
- **Greyhound** 800-231-2222, TTY 800-345-3109, www.greyhound.com
- **Megabus** 877-462-6342, us.megabus.com
- **Peter Pan Bus Lines** 800-343-9999, peterpanbus.com
- **Plymouth & Brockton** 508-746-0378, www.p-b.com
- **Vermont Translines** 844-888-7267, www.vttranslines.com
- **Yankee Line** 800-942-8890, www.yankeeline.us
- **Yankee Trails** 800-822-2400, www.yankeetrails.com
- **West's Transportation** 800-596-2823, www.westbusservice.com
- **Boston to New York City/NJ** Express Bus • Ônibus Expressos • Bus expreso 快車 • Autobus express
  - **Bolt Bus** 877-265-8287, www.boltbus.com
  - **Go Bus** 855-888-7160, www.gobuses.com
  - **Greyhound** 800-231-2222, TTY 800-345-3109 www.greyhound.com
  - **Limoliner** 888-546-5469, www.limoliner.com
  - **Lucky Star** 888-881-0887, www.luckystarbus.com
  - **Megabus** 877-462-6342, us.megabus.com
  - **Peter Pan** 800-343-9999, peterpanbus.com

Rail Service

Serviço Ferroviário • Servicio de ferrocarril • 鐵路服務 • Service ferroviaire

National Rail Service

Serviço Ferroviário Nacional • Servicio de ferrocarril nacional 全美鐵路服務 • Service ferroviaire national

- **Amtrak** 800-872-7245, TTY 800-523-6590, www.amtrak.com
- **Via Rail** 800-872-7245, TTY 800 268-9503, www.viarail.ca

Seasonal Rail Service

Serviço Ferroviário Sazonal • Servicio de ferrocarril de temporada 季節性鐵路服務 • Service ferroviaire saisonnier

- **CapeFLYER** 508-775-8504, capeflyer.com

Local Rail Service

Serviço Ferroviário Local • Servicio de ferrocarril local 當地鐵路服務 • Service ferroviaire local

- **Massachusetts Bay Transportation Authority** 800-392-6100, TTY 617-222-5146, www.mbta.com
- **Shore Line East** 800-255-7433, www.shorelineeast.com
- **Metro-North** 877-690-5114, www.mta.info

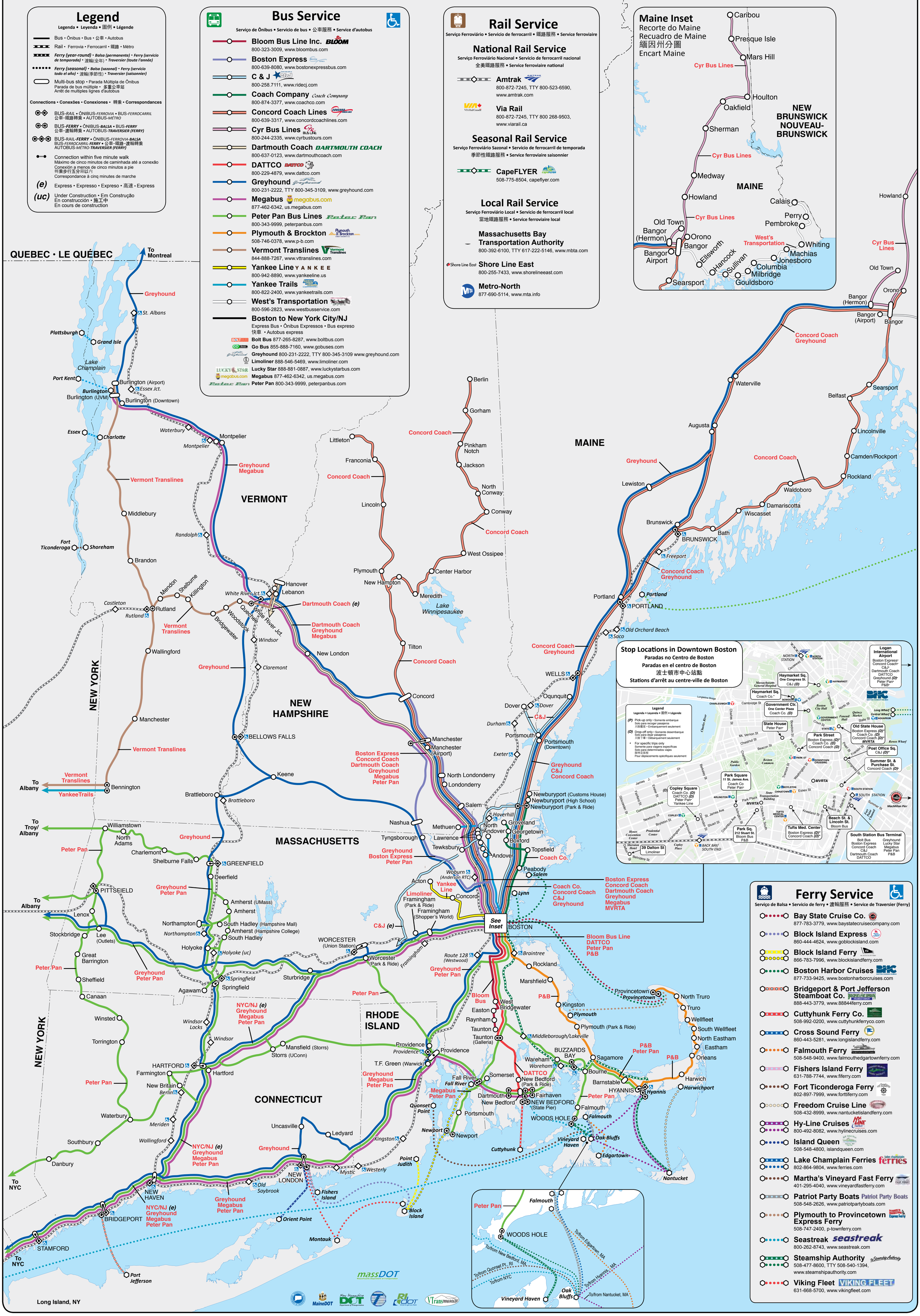

Ferry Service

Serviço de Balsa • Servicio de ferry • 渡輪服務 • Service de Traversier (Ferry)

- **Bay State Cruise Co.** 877-783-3779, www.baystatecruisecompany.com
- **Block Island Express** 860-444-4624, www.goblockisland.com
- **Block Island Ferry** 866-783-7996, www.blockislandferry.com
- **Boston Harbor Cruises** 877-733-9425, www.bostonharborcruises.com
- **Bridgeport & Port Jefferson Steamboat Co.** 888-443-3779, www.88844ferry.com
- **Cuttyhunk Ferry Co.** 508-992-0200, www.cuttyhunkferryco.com
- **Cross Sound Ferry** 860-443-5281, www.longislandferry.com
- **Falmouth Ferry** 508-548-9400, www.falmouthedgartownferry.com
- **Fishers Island Ferry** 631-788-7744, www.fiferry.com
- **Fort Ticonderoga Ferry** 802-897-7999, www.forttiferry.com
- **Freedom Cruise Line** 508-432-8999, www.nantucketislandferry.com
- **Hy-Line Cruises** 800-492-8082, www.hylinecruises.com
- **Island Queen** 508-548-4800, islandqueen.com
- **Lake Champlain Ferries** 802-864-9804, www.ferries.com
- **Martha's Vineyard Fast Ferry** 401-295-4040, www.vineyardfastferry.com
- **Patriot Party Boats** 508-548-2626, www.patriotpartyboats.com
- **Plymouth to Provincetown Express Ferry** 508-747-2400, p-townferry.com
- **Seastreak** 800-262-8743, www.seastreak.com
- **Steamship Authority** 508-477-8600, TTY 508-540-1394, www.steamshipauthority.com
- **Viking Fleet** 631-668-5700, www.vikingfleet.com